




















Mackenzie County

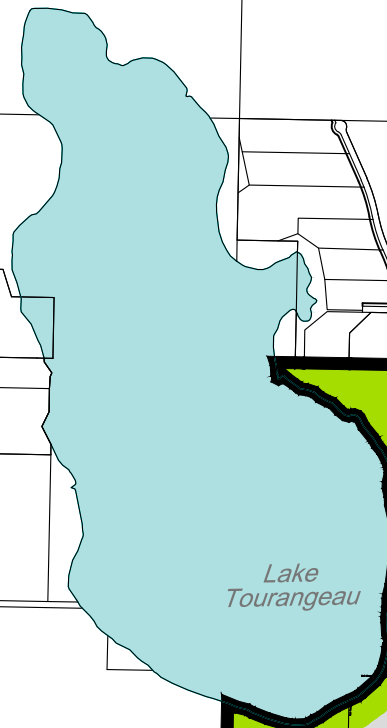
Mackenzie County Land Use Bylaw

LA CRETE LAND USE DISTRICTS

-  H-R1 Hamlet Residential 1
-  H-R1A Hamlet Residential 1A
-  H-R1B Hamlet Residential 1B
-  H-R2 Hamlet Residential 2
-  H-CR Hamlet Country Residential
-  MHS Manufactured Home Subdivision
-  MHC Manufactured Home Community
-  RCR1 Rural Country Residential 1
-  LC-TC La Crete Town Centre
-  LC-HC La Crete Highway Commercial
-  LC-MS La Crete Main Street
-  LC-LI La Crete Light Industrial
-  LC-HI La Crete Heavy Industrial
-  I Institutional
-  REC1 Recreation 1
-  UF Urban Fringe
-  DC Direct Control
-  A Agricultural
-  Hamlet Boundary

0.5km 1.0km 2.0km

March 2020



DISCLAIMER:
Information on this map is provided solely for the user's information and, while thought to be accurate, is provided strictly "as is" and without warranty of any kind, either express or implied.

The municipal district, its agents, employees or contractors will not be liable for any damages, direct or indirect, or lost profits or data arising out of use of information provided on this map.

